




Photomontage 1: Outskirts of Cambray, on the Mannum - Sedan Road, looking Northwest



Existing View:



Wireframe Model: (illustrating digital landscape and turbine models)

Viewpoint Location Plan:

Maximum Wind Turbine Size:

Notes:

Photomontages to be viewed at a distance of 400 to 500m.

• bearing position (MSL)	340541
• northing position (MSL)	6194246
• elevation of viewpoint (m)	100m
• height of camera above ground	1.75m
• date photograph was taken	7/5/2011
• time of photo	10:05
• focal length of camera	35mm (equivalent to 50mm anastigmat)
• direction of camera to centre of view	290°
• horizontal field of view	120°

PHOTO CDR 21 June 2011 for Community Consultation purposes only

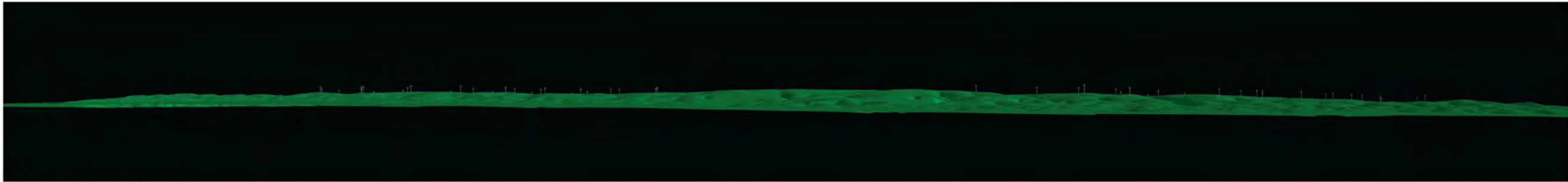




Photomontage 2: Outskirts of Sedan, West of Church



Existing View:



Wireframe Model. (illustrating digital landscape and turbine models)

WAX UGLA

Viewpoint Location Plan:

PRINTED ON 21 June 2011 for Community Consultation purposes only

Maximum Wind Turbine Size:

Notes:

Photomontages to be viewed at a distance of 400 to 500m.

- mounting position (MGL): 345015
- mounting position (MGL): 617288
- elevation of viewpoint (m): 105m
- height of camera above ground: 1.75m
- date photograph was taken: 7/5/2011
- time of day: 11:45
- focal length of camera: 35mm (35mm)
- (equivalent to 50mm, analogues)
- elevation of camera to centre of view: 254'
- horizontal field of view: 120'






Photomontage 3: Towitta Road South



Existing View:



Wireframe Model: (illustrating digital landscape and turbine models)

WAXI WGLA

Viewpoint Location Plan:

Maximum Wind Turbine Size:

Notes:

Photomontages to be viewed at a distance of 400 to 500m.

- viewing position (MGL): 340255
- viewing position (MGL): 6183077
- elevation of viewpoint (m): 125m
- height of camera above ground: 1.75m
- date photograph was taken: 7/5/2011
- time of day: 12:34
- focal length of camera: 35mm (35mm)
- direction of camera to north of view: 218° (equivalent to 90° - wind direction)
- horizontal field of view: 120°

PRINTED ON: 21 June 2011 for Community Consultation purposes only





Photomontage 4: Near Hertschke winery



Existing View:



Wireframe Model: (illustrating digital landscape and turbine models)

Viewpoint Location Plan:

Maximum Wind Turbine Size:

Notes:

Photomontages to be viewed at a distance of 400 to 500m.

- existing position (ASL): 320070
- existing position (MSL): 6178181
- elevation of viewpoint (m): 300m
- length of camera above ground: 1.75m
- date photograph was taken: 7/3/2011
- time of photo: 14:30
- local length of camera: 35m OSLA
- direction of camera to center of view: 114° (equivalent to 50° wind angle)
- horizontal field of view: 120°

PRINTED ON: 21 June 2011 for Community Consultation purposes only






Photomontage 5: Sedan Hill Road, just Southwest of Juffland Road intersection, looking Northeast.



Existing View:



Wireframe Model: (illustrating digital landscape and turbine models)

Viewpoint Location Plan:

Maximum Wind Turbine Size:

Notes:

Photomontages to be viewed at a distance of 400 to 500m.

- mounting position (MGS): 330580
- mounting position (MGS): 6173229
- elevation of viewpoint (EG): 371m
- height of camera above ground: 1.75m
- date photograph was taken: 7/5/2011
- time of photo: 15:08
- focal length of camera: 35mm-DSLR (equivalent to 50mm analogue)
- direction of camera to centre of view: 89°
- horizontal field of view: 120°

PREPARED ON: 21 June 2011 for Community Consultation purposes only.






Photomontage 6: Intersection of Sutland Road and Med Wrights Road, Eden Hills



Existing View:



Wireframe Model: (illustrating digital landscape and turbine models)

WAX BGLA

Viewpoint Location Plan:

Maximum Wind Turbine Size:

Notes:

Photomontages to be viewed at a distance of 400 to 500m.

- mounting position (MGP): 331226
- mounting position (MGP): 6162271
- elevation of mounting pole: 303m
- height of camera above ground: 1.75m
- date photograph was taken: 7/5/2011
- time of photo: 16:03
- focal length of camera: 35mm (DSLR)
- (equivalent to 50mm analogue)
- direction of camera to centre of view: 82°
- horizontal field of view: 120°

PHOTO © COWI 21 June 2011 for Community Consultation purposes only









Photomontage 7: Eden Valley scenic lookout, looking East.




Existing View:



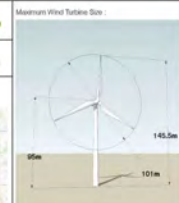
Wireframe Model: (illustrating digital landscape and turbine models)

Viewpoint Location Plan:



Maximum Wind Turbine Size:



Notes:

Photomontages to be viewed at a distance of 400 to 500m.

- weather position (WGS): 330302
- weather position (MGS): 6180219
- elevation of viewpoint (m): 477m
- height of camera above ground: 1.75m
- date photograph was taken: 28/5/2011
- time of day: 18:00
- focal length of camera: 35mm (35mm)
- direction of camera to center of view: 61°
- horizontal field of view: 120°

PRINTED ON: 21 June 2011 for Community Consultation purposes only




**Note: This photomontage was only displayed at the Eden Valley Community Consultation Session**



Photomontage: Mt. Pleasant Road and Keyneton Road intersection - Looking North East



Existing View: Mt. Pleasant Road and Keyneton Road intersection - Looking North East



Weeframe Model: (illustrating digital landscape and turbine models)

